







































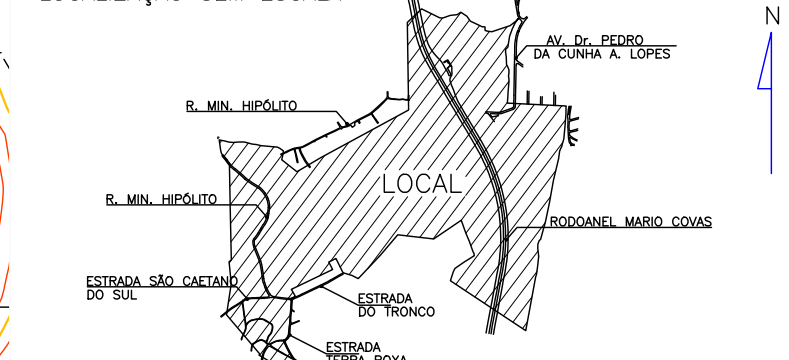


LEGENDA/TABELAS			
ESTR. FERRO 	HIDRANTE 	POSTE/ALUMINARIA 	MARCO/PIQUETE 
BOCA LOBO E LIXÃO 	POCO DE VISITA 	ESCALADA 	TUBO 
MURO 	AL. INDEFINIDO 	EIXO 	GUIA 
ALVENARIA 	MADEIRA 	LAJE OU COBERTO 	CAIXA DE INSPECÃO 
TELEFONE PUBLICO 	CURVAS DE NIVEL 	PONTO DE DIVISA 	ARVORE 
CERCA DE MADEIRA 	EST. LEVANTAMENTO 	CERCA VIVA 	CERCA DE ARAME 
CAMINHO 	TALUDE 	REF. DE NIVEL 	LIM. VEGETACAO 
AREA ALAGADICA 	CURSO D'AGUA 	PONTO SONDAGEM 	ALTA TENSAO 
PONTE 	ROCHA 	LAGOA 	AREA 
SOLEIRA 	MURO ARRIMO 	NASCENTE 	TRANSFORMADOR 

LOCALIZAÇÃO SEM ESCALA



Revisões (discriminação)	Nº	Data	Rubrica

REFERÊNCIA PLANIMÉTRICA: COORDENADAS TOPOGRÁFICAS - ORIGEM V-092, N=7407741,860 e E=359.089,212 - UTM SIRGAS 2000.  
REFERÊNCIA ALTIMÉTRICA: COTA GEOMÉTRICA 774,596M DA ESTAÇÃO V068 ESTA LOCALIZADA NO MEIO FIO DA RUA LANDRI SALES EM FRENTE A ROTATÓRIA DE ACESSO A RUA NARAIN SINGH.



PROJETO  
CONJUNTO HABITACIONAL  
FAZENDA ALBOR

Nº UNIDADES


ENDEREÇO/MUNICÍPIO

ARUJÁ/ITAQUAQUECETUBA/GUARULHOS – SP

TÍTULO	ÁREA	FOLHA
TOPOGRAFIA	TOP	03/09

ASSUNTO

LEVANTAMENTO COM ESCANEAMENTO  
A LASER 3D – LIDAR

ESCALA GRÁFICA	ESCALA NOMINAL	DATA
 0 5 10 15 (m)	1:1.000	MAIO / 2021

ASSINATURAS	
proprietário	CNPJ
Cia de Desenvolvimento Habitacional e Urbano do Estado de São Paulo-CDHU	47.865.597/0001-09

aprovação do projeto – responsável técnico	c.r.e.a. pref. a.r.t.
obra – responsável técnico	c.r.e.a. pref. a.r.t.

ESPAÇO PARA APROVAÇÃO

CÓDIGO CDHU EMPREENDIMENTO						
Programa	Região	Município	Terreno	Fase	Versão	Etapas do Projeto